

Appendix E. FIRE MANAGEMENT OPTION CHANGE APPROVAL FORM

Send completed change package to:

Assistant Manager, Business and Technology Management Branch
BLM-Alaska Fire Service
P.O. Box 35005
Ft. Wainwright, AK 99703

Management Option Change Initiator

Change Description and Rationale (Describe changes geographically and jurisdictionally. Explain the rationale for the change (use additional sheets if necessary):

Clusters of structures in Coldfoot and Wiseman warrant a Critical Fire Management Designation. Near the clusters, Full Fire Management is appropriate because it would be cost prohibitive to allow fire there and try to stop it when it gets close to the structures. The existing Full Fire Management Polygon near Coldfoot follows an administrative boundary rather than a natural boundary. Proposed polygons follow roads, water, ridges and fuel type changes as much as possible.

The State of Alaska and Bureau of Land Management are the Jurisdictional Agencies in the Coldfoot area. For the Wiseman area Bureau of Indian Affairs is also affected due to allotments.

Acres changes proposed by fire management options are as depicted in the table below:

	Coldfoot	Wiseman
Full to Critical	337 acres	NA
Limited to Critical	NA	209
Limited to Full	9,887	2,672

Changes initiated by:

Name Thomas St. Clair Title Fire Mgmt. Specialist-Fairbanks District BLM
Email tstclair@blm.gov Phone Number 907-474-2226

Attachments:

GIS Spatial Data files (geodatabase or zipped shapefile): Will submit with completed package

Option Change Display Maps (pdf format): Wiseman x 4, Coldfoot x 4

Other:

GIS/ map product prepared by:

Name Cindy Hamfler Title GIS Specialist
Email chamfler@blm.gov Phone Number 907-474-2213

Jurisdictional Agency Administrator(s)

The following land manager(s)/owner(s) have approved these fire management option change(s) for the lands that they manage/own.

Tim La Marr
Tim La Marr BLM Central Yukon Field Manager

2/10/17
Date

Jeanne Proulx Alaska DNR, Northern Region Land Manager

Date

Jason Dollard, BIA Fire Management Officer

Date

Protecting FMO

Transaction Number _____ Descriptive Name: _____

I certify that:

- The submitted fire management option boundary or management level change(s) are operationally feasible.
- The required notifications have been completed.
- The required signatures have been obtained.
- GIS data and pdf map products are included with this approval sheet.

Protecting FMO, Upper Yukon Zone

Date

Protecting FMO, Tanana Zone

Date

AFS Business and Technology Management Branch

The Fire Management Option changes identified and approved above have been made to the official electronic Map Atlas and the AICC Paper Atlas; and the change package has been archived.

Electronic Map Atlas Update Completed By: _____ Date: _____

Paper Atlas Update/ Change Archiving Completed By: _____ Date: _____

Jurisdictional Agency Administrator(s)

The following land manager(s)/owner(s) have approved these fire management option change(s) for the lands that they manage/own.

Tim La Marr BLM Central Yukon Field Manager
Jeanne Proulx

Jeanne Proulx Alaska DNR, Northern Region Land Manager

Date
2/14/17

Date

Jason Dollard, BIA Fire Management Officer

Date

Protecting FMO

Transaction Number _____ Descriptive Name: _____

I certify that:

- The submitted fire management option boundary or management level change(s) are operationally feasible.
- The required notifications have been completed.
- The required signatures have been obtained.
- GIS data and pdf map products are included with this approval sheet.

Protecting FMO, Upper Yukon Zone

Date

Protecting FMO, Tanana Zone

Date

AFS Business and Technology Management Branch

The Fire Management Option changes identified and approved above have been made to the official electronic Map Atlas and the AICC Paper Atlas; and the change package has been archived.

Electronic Map Atlas Update Completed By: _____ Date: _____

Paper Atlas Update/ Change Archiving Completed By: _____ Date: _____

Jurisdictional Agency Administrator(s)

The following land manager(s)/owner(s) have approved these fire management option change(s) for the lands that they manage/own.

Tim La Marr BLM Central Yukon Field Manager

Date

Jeanne Proulx Alaska DNR, Northern Region Land Manager

Date



Jason Dollard, BIA Fire Management Officer

2/14/17

Date

Protecting FMO

Transaction Number _____ Descriptive Name: _____

I certify that:

- The submitted fire management option boundary or management level change(s) are operationally feasible.
- The required notifications have been completed.
- The required signatures have been obtained.
- GIS data and pdf map products are included with this approval sheet.

Protecting FMO, Upper Yukon Zone

Date

Protecting FMO, Tanana Zone

Date

AFS Business and Technology Management Branch

The Fire Management Option changes identified and approved above have been made to the official electronic Map Atlas and the AICC Paper Atlas; and the change package has been archived.

Electronic Map Atlas Update Completed By: _____ Date: _____

Paper Atlas Update/ Change Archiving Completed By: _____ Date: _____

Jurisdictional Agency Administrator(s)

The following land manager(s)/owner(s) have approved these fire management option change(s) for the lands that they manage/own.

Tim La Marr BLM Central Yukon Field Manager

Date

Jeanne Proulx Alaska DNR, Northern Region Land Manager

Date

Jason Dollard, BIA Fire Management Officer


Date

Protecting FMO

Transaction Number _____ Descriptive Name: Coldfoot + Wiseman

I certify that:

- The submitted fire management option boundary or management level change(s) are operationally feasible.
- The required notifications have been completed.
- The required signatures have been obtained.
- GIS data and pdf map products are included with this approval sheet.



Protecting FMO, Upper Yukon Zone

2/8/16

Date



Protecting FMO, Tanana Zone

2/8/16

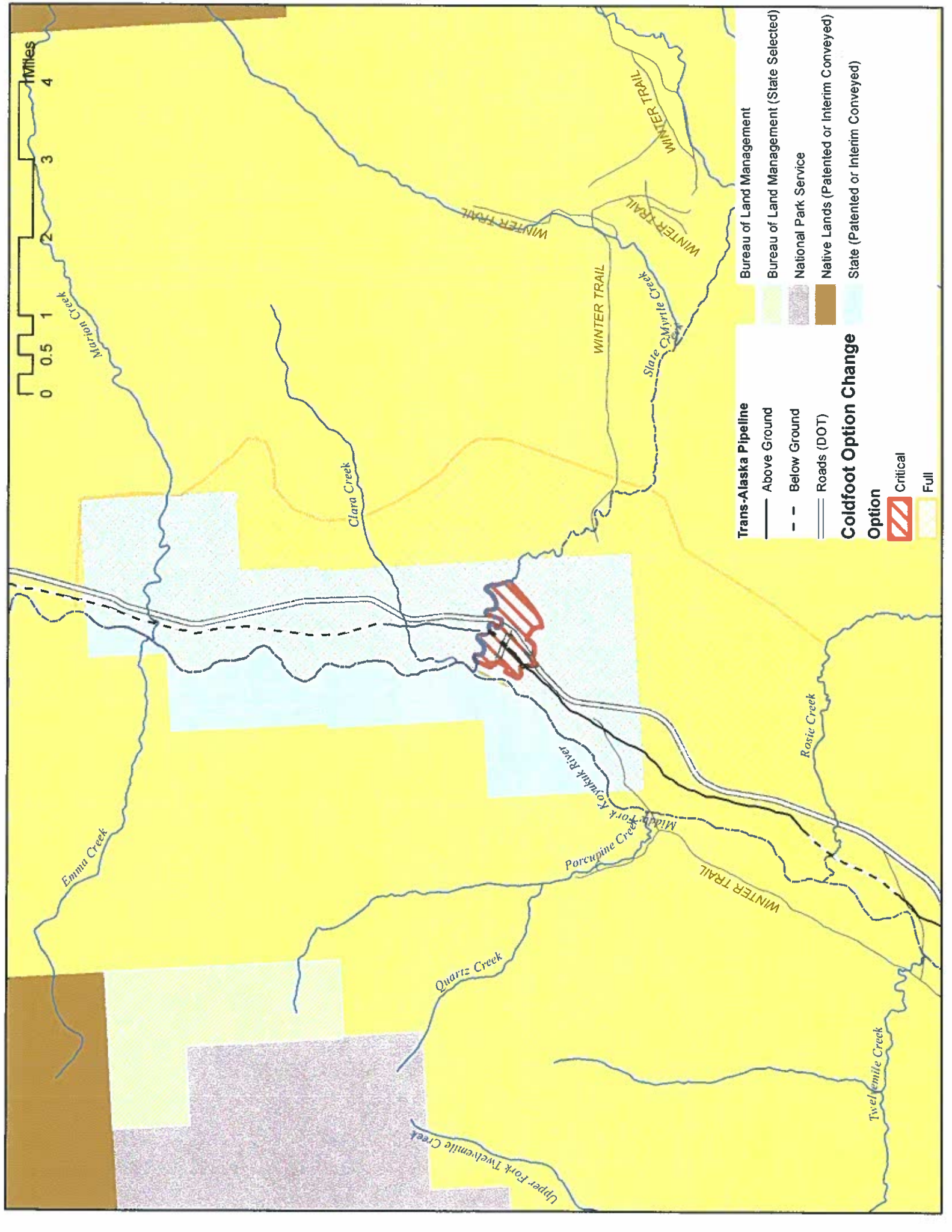
Date

AFS Business and Technology Management Branch

The Fire Management Option changes identified and approved above have been made to the official electronic Map Atlas and the AICC Paper Atlas; and the change package has been archived.

Electronic Map Atlas Update Completed By: _____ Date: _____

Paper Atlas Update/ Change Archiving Completed By: _____ Date: _____



Miles
0 0.5 1 2 3 4

Trans-Alaska Pipeline

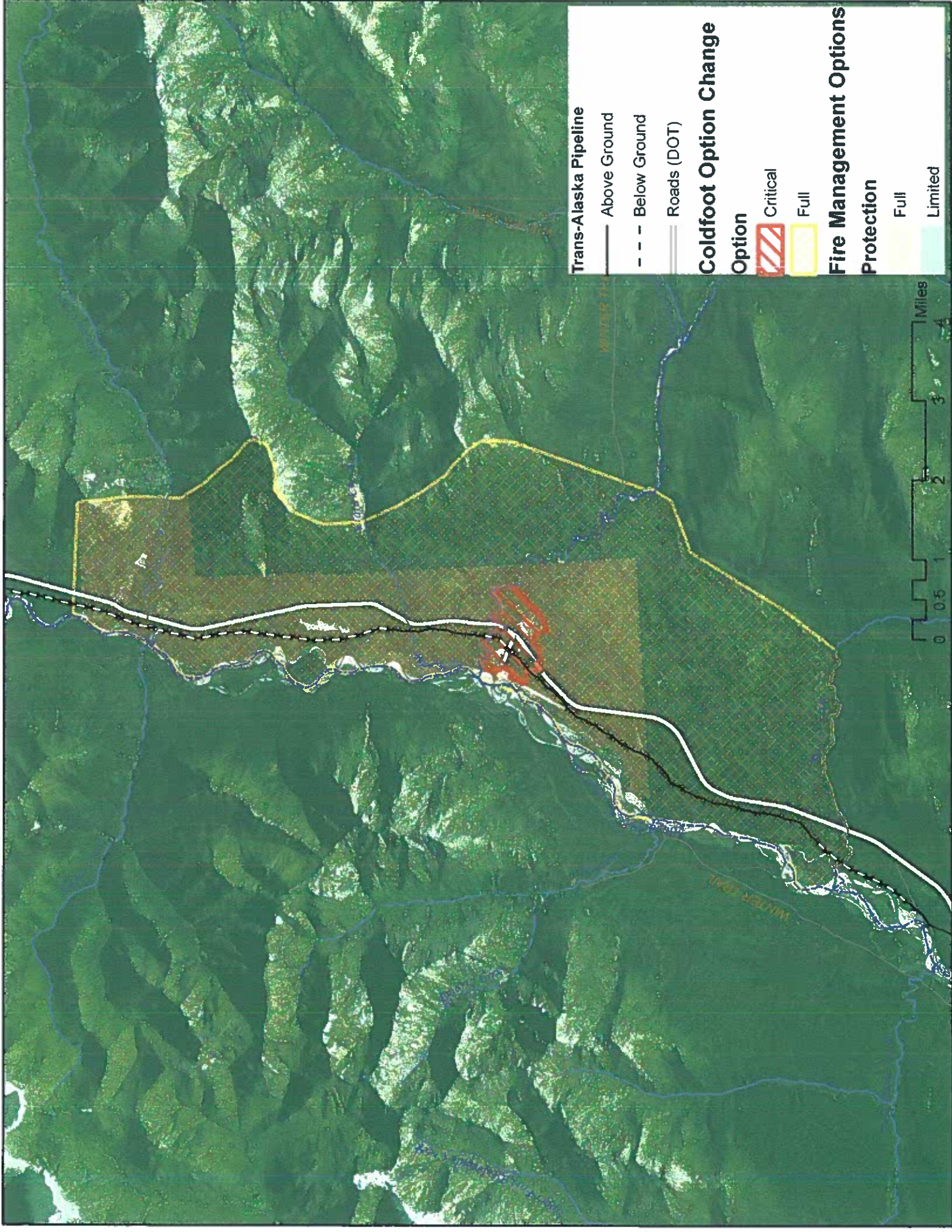
- Above Ground
- - Below Ground
- Roads (DOT)

Coldfoot Option Change

- Option
 - Critical
 - Full

Land Management

- Bureau of Land Management (State Selected)
- National Park Service
- Native Lands (Patented or Interim Conveyed)
- State (Patented or Interim Conveyed)



Trans-Alaska Pipeline

— Above Ground

- - - Below Ground

— Roads (DOT)

Coldfoot Option Change

Option

 Critical

 Full

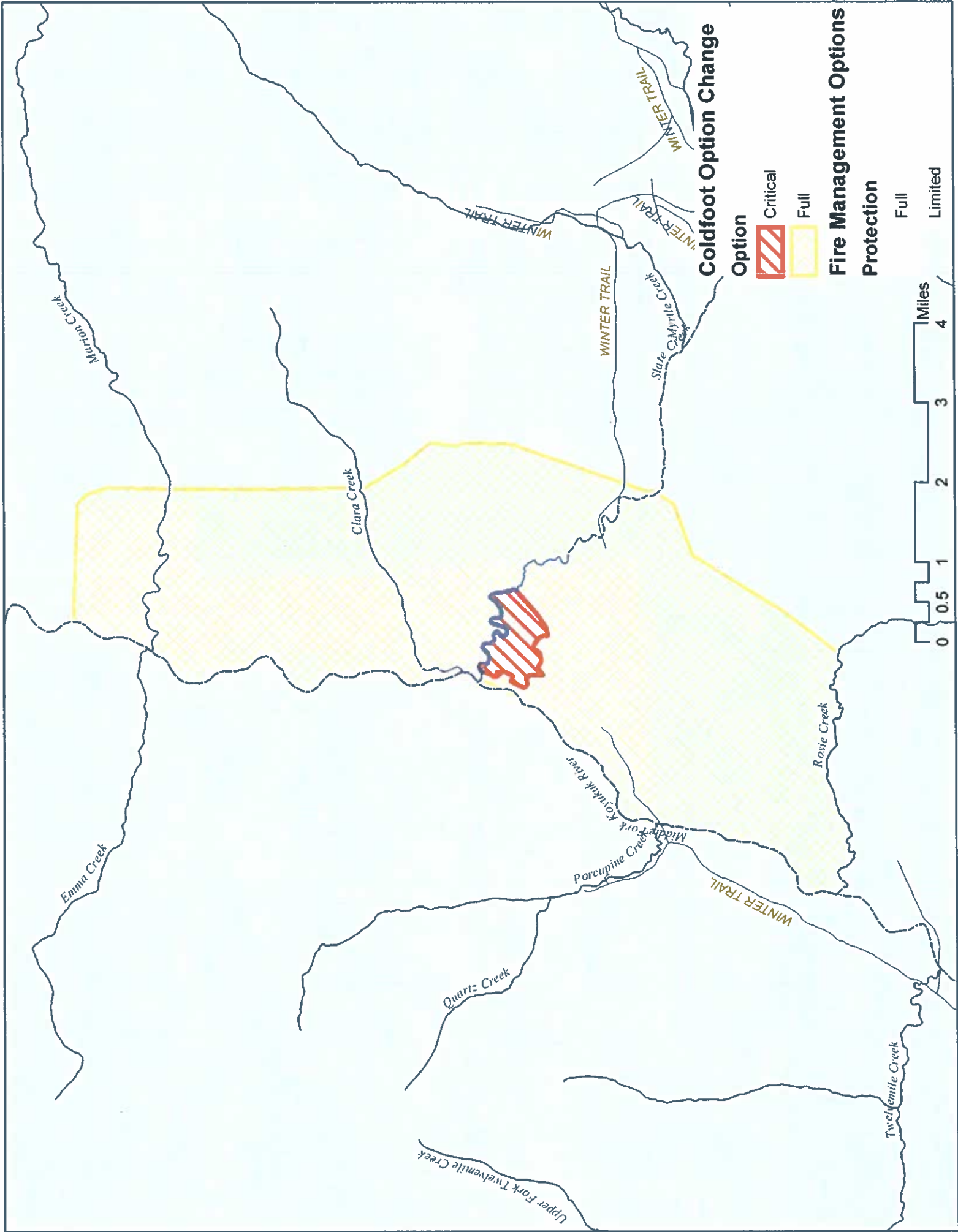
Fire Management Options

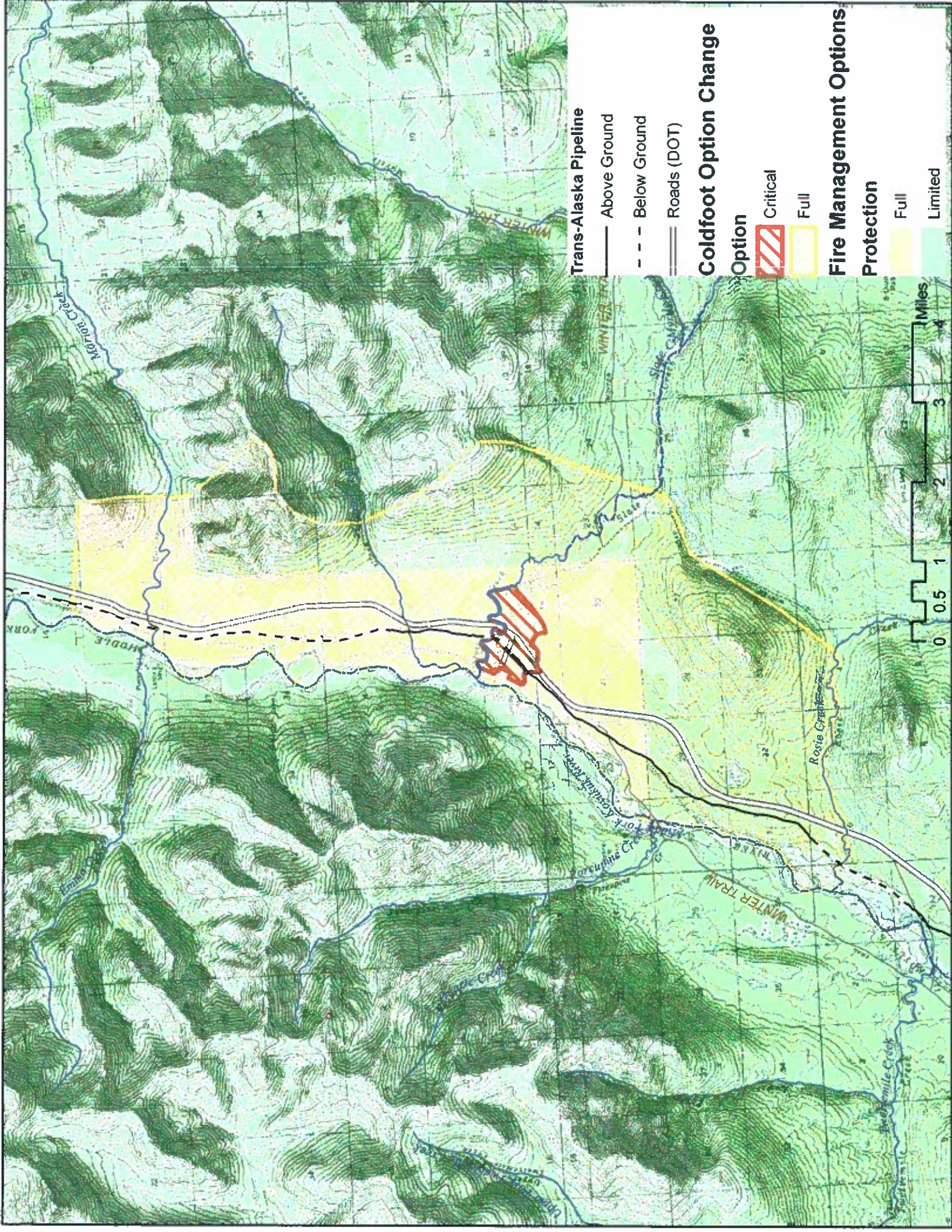
Protection

 Full

 Limited







Trans-Alaska Pipeline

- Above Ground
- - - Below Ground
- == Roads (DOT)

Coldfoot Option Change

Option

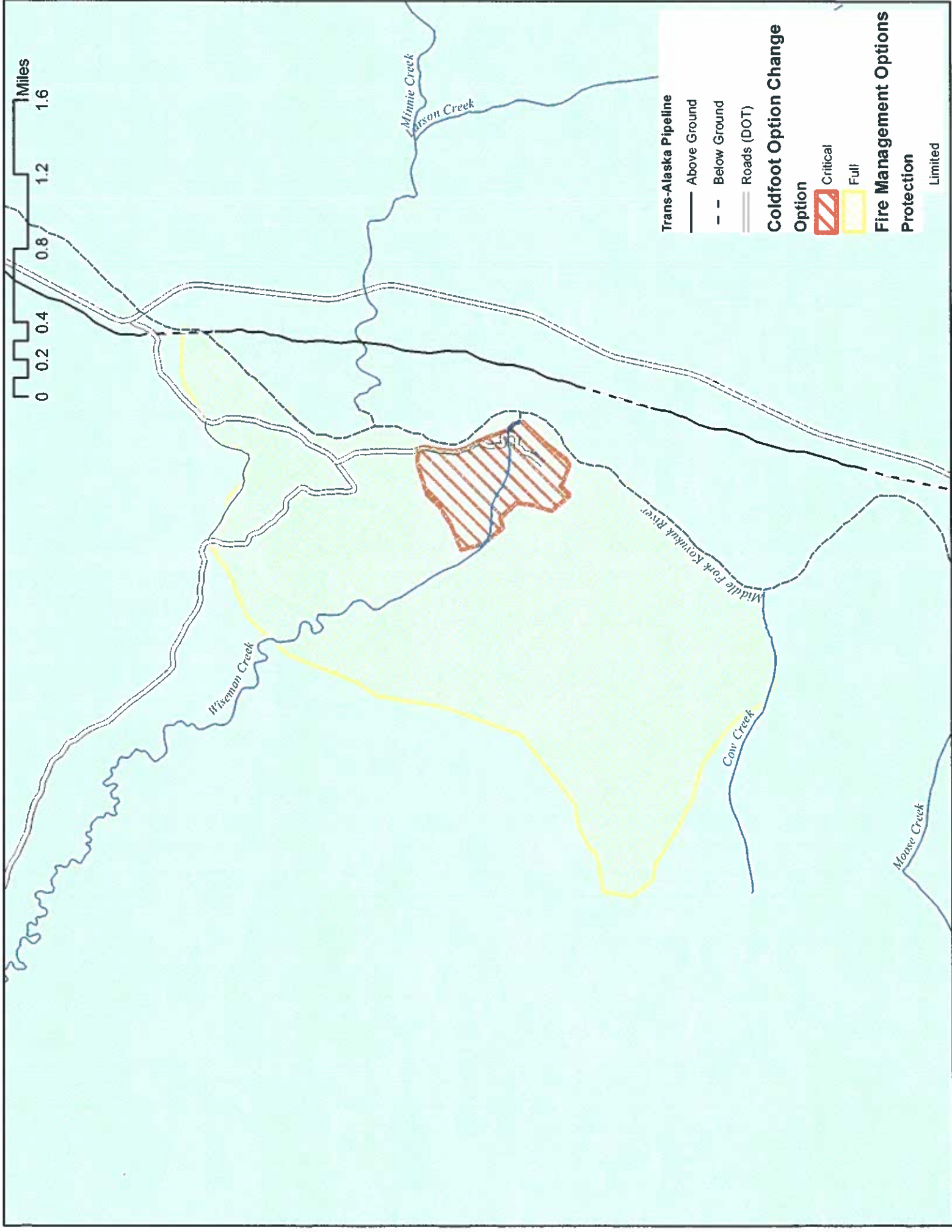
- Critical
- Full

Fire Management Options

Protection

- Full
- Limited





Miles
 0 0.2 0.4 0.8 1.2 1.6

Trans-Alaska Pipeline

- Above Ground
- - Below Ground
- Roads (DOT)

Coldfoot Option Change

Option

Critical

Full

Fire Management Options

Protection

Limited

Minnie Creek

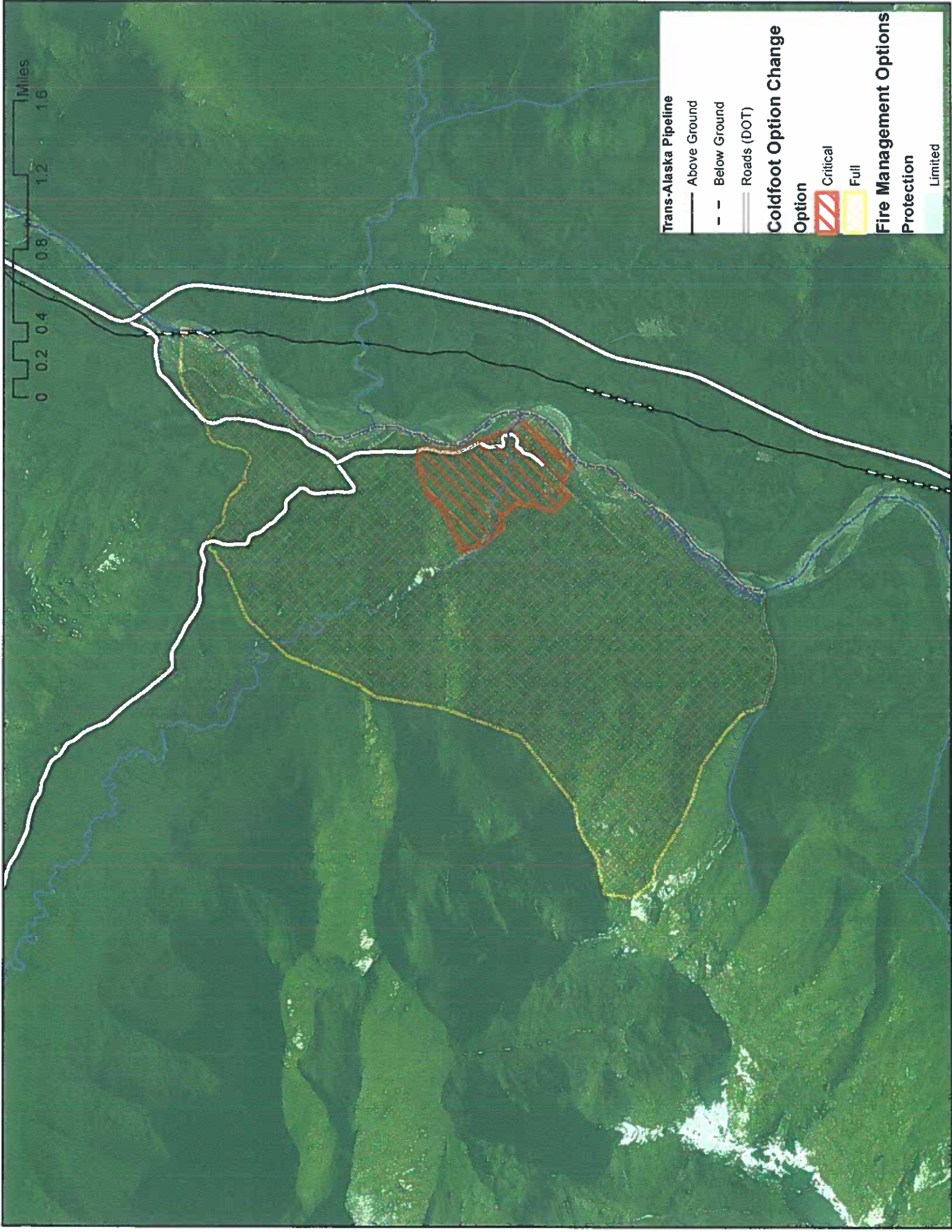
Arson Creek

Waveman Creek

Middle Fork Koyuk River

Conr Creek

Moose Creek



0 0.2 0.4 0.8 1.2 1.6 Miles

Trans-Alaska Pipeline

- Above Ground
- - Below Ground
- Roads (DOT)

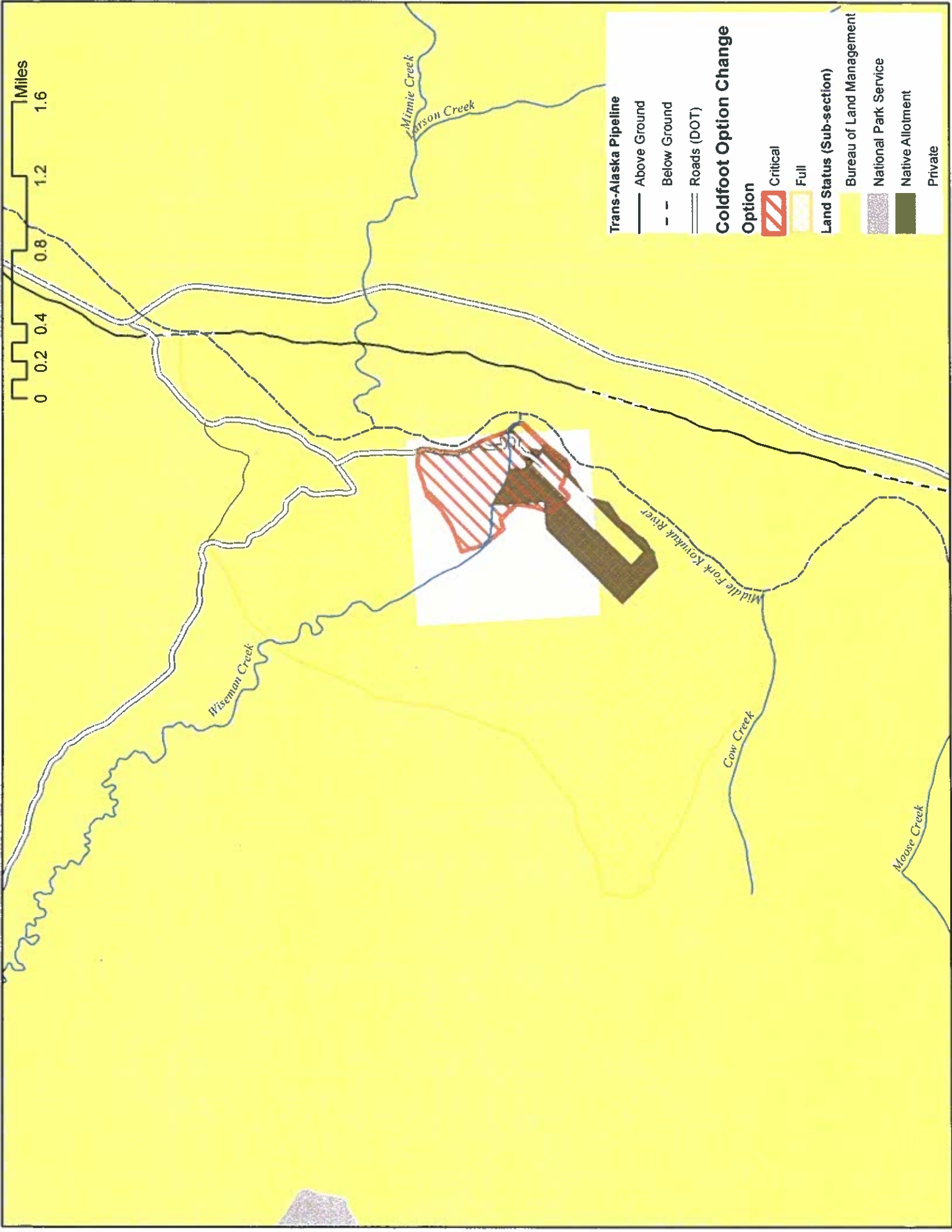
Coldfoot Option Change

Option

- Critical
- Full

Fire Management Options

- Protection
- Limited



Miles
 0 0.2 0.4 0.8 1.2 1.6

Trans-Alaska Pipeline

- Above Ground
- - Below Ground
- == Roads (DOT)

Coldfoot Option Change

Option

- Critical
- Full

Land Status (Sub-section)

- Bureau of Land Management
- National Park Service
- Native Allotment
- Private

Minnie Creek

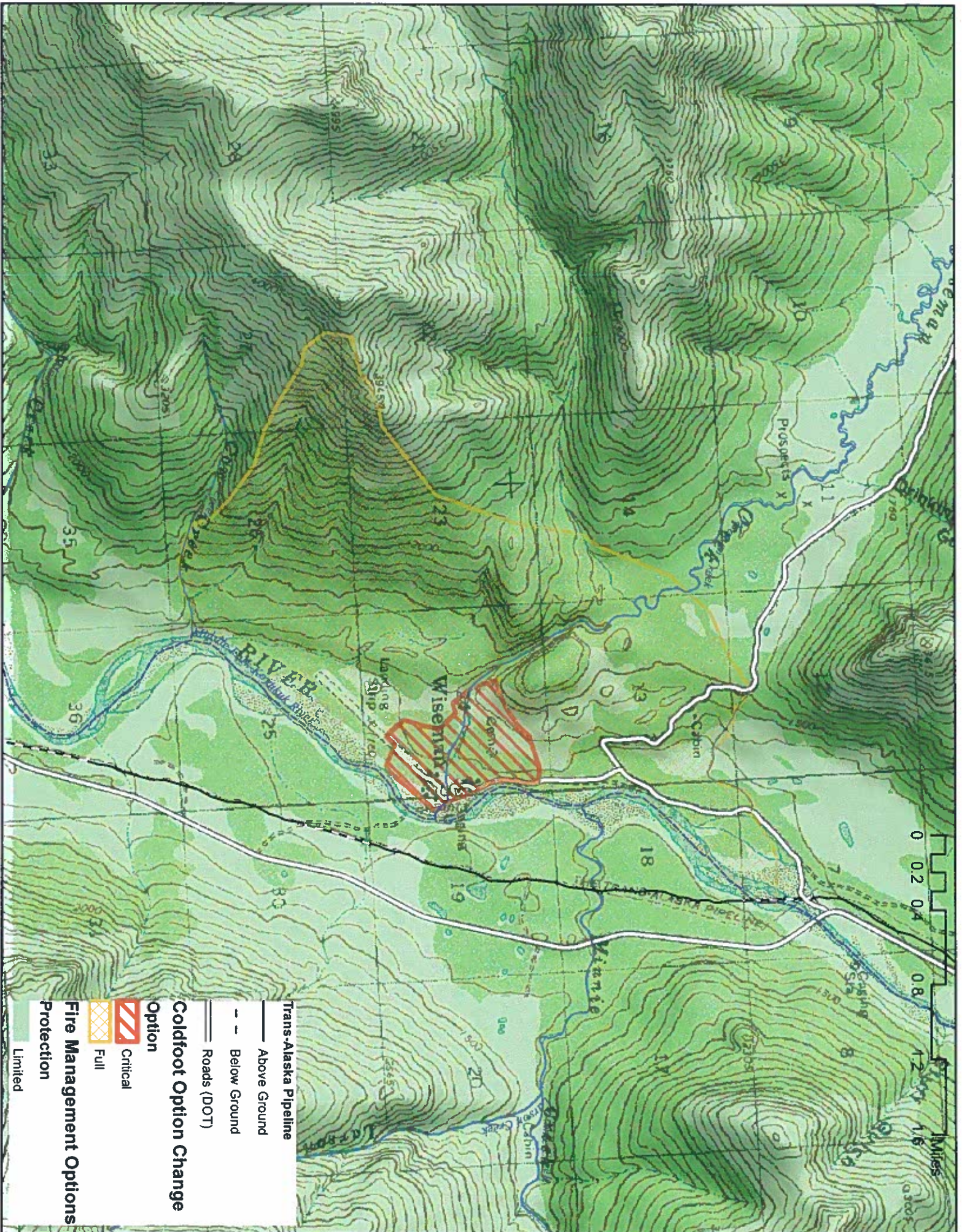
Arson Creek

Wiseman Creek

Middle Fork Koyuk River

Cow Creek

Moose Creek



Trans-Alaska Pipeline

— Above Ground

- - Below Ground

— Roads (DOT)

Coldfoot Option Change

Option

▨ Critical

▨ Full

Fire Management Options

▨ Protection

▨ Limited

